














LEGEND AND SUMMARY OF BILTMORE EQUESTRIAN CENTER DAY RIDER TRAILS*

All trails start and stop near the outdoor riding arena. The day trailer parking area is ½ mile from the riding arena via River Rd. or by the main return trail marked along the tree line behind the parking area and the horse pastures.

TRAIL Color, Mileage, and Brief Description

- BLUE** figure eight counterclockwise southern loop and clockwise northern loop with short, medium, and long options
- Short 5.5Mi  counterclockwise loop — lighter blue dots on map
 - Medium 12.5 Mi  clockwise loop—darker blue line on map
 - Long 18.0 Mi  combines two loops above; last two miles of each loop is shared.
- GREEN** 10.2 Mi  counterclockwise loop—green solid line on summary map.
- LIME** 3.2 Mi  one-way trail to French Broad River Bridge. Used for access to bridge for West Range Trail events — lime solid line on maps. Lime diamonds have white arrows.
- ORANGE** 14.6 Mi  counterclockwise loop—orange solid line on map
- PURPLE** 2.2 Mi  one-way trail for return access from French Broad River Bridge to Deer Park area Follow White River Trail back to camp from large marker tree below carriage barn. Purple diamonds have white arrows
- RED** figure eight counterclockwise southern loop and clockwise northern loop with short, medium, and long options
- Short 13.8 Mi  dotted red line connecting to solid red line on map. 10.1 w/o northern loop.
 - Medium 15.0 Mi  narrow dashed red line connecting solid red line on map. 11.3 w/o northern loop
 - Long 17.1 Mi  solid red line on map. 13.4 without northern loop
- WHITE RIVER** 14.6 Mi  lollipop with counterclockwise loop—pink solid line on map, white diamonds on trail
- WHITE FOREST** 15.5 Mi  clockwise loop—turquoise solid line on map, white diamonds on trail
- YELLOW** 11.2 Mi  clockwise loop—solid yellow line on map.
- LIME, PURPLE, WHITE RIVER RETURN** can be ridden as 7.6 Mi. lollipop with clockwise loop.
- LIME, PURPLE, RED RETURN** can be ridden as 10.3 Mi. lollipop with clockwise loop.
- WHITE RIVER AND WHITE FOREST** White River and White Forest can be combined into a 25.5-mile ride.

Trails marked with black or white arrows on diamonds of the trail color. Markers attached to trees or stakes.



At turns, expect one or more warning arrows before the turn. Example - turn arrow for Green Trail.



There are confirming straight arrows after turns. Example - confirming arrow for Blue Trail.



There are occasional “go straight” arrows along the trail. Example straight arrow for Purple Trail.



Color-matched octagon with **Large X** mean **wrong way** on the loop of *that color*. Example for yellow.

—— Paved roads on estate.  Gravel Roads on Biltmore Estate

For electronic copies of trail maps for each trail and detailed trail descriptions, go to http://biltmoreendurance.com/biltmore_trails.html or see Biltmore Equestrian Center.

SUPER IMPORTANT FOR SAFETY

If you meet any carriage or guided trail ride group, you MUST come to a walk, carefully continue past the carriage/group, and walk until safe to resume your trot/canter. Please obey the Trail Guide.

In congested areas, please obey all signs about walking or trotting only.

Do NOT go into the French Broad River or lagoon/lakes at any point!. NO SMOKING ON TRAILS!

EMERGENCY: Biltmore Security 828-225-1234; Biltmore Equestrian Center (BEC) 828-225-1454.

*Trail maintenance or forestry work may close portions of trail at times. See detailed trail descriptions for information or consult with BEC.